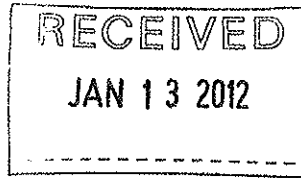




Stantec Consulting Ltd.
100 - 401 Wellington Street West
Toronto ON M5V 1E7
Tel: (416) 596-6686
Fax: (416) 596-6680

Stantec

January 12, 2012
File: 165000714



Attention: Ms. Julia Miles, Chair
Kakabeka Falls Highway By-Pass Committee
c/o Metropolitan Moose Beanery & Café
4807 Highway 11 & 17
RR 1 Kakabeka Falls ON P0T 1W0

Dear Ms. Miles and Committee Members:

Reference: Highway 11/17 Route Planning Study between Kakabeka Falls and Shabaqua Corners (GWP 6054-03-00)

At the December 7, 2011 meeting with the Kakabeka Highway By-Pass Committee and Municipality of Oliver Paipoonge staff and Council, the Municipality and the Committee indicated that a modified route alternative had been developed by the Committee in February 2011. At the meeting the Committee indicated that the alternative generally included shifting the BCD2 alignment north of the existing hydro line to minimize property impacts within the Municipality of Oliver Paipoonge.

Following the meeting, the Municipality sent a copy of the alternative to the project team. As requested, the alternative has been developed and a copy of the new alternative (identified as BCD1R) is attached. Please note that we have connected the suggested alignment to BCD1 because it has significantly fewer property impacts in Conmee Township when compared to BCD2.

We have also revised Alternative BCD4 to minimize property impacts within the Municipality of Oliver Paipoonge and Conmee Township. This is identified as Alternative BCD4R.

We understand that the Committee would like to provide additional input to the study and particularly the evaluation process. In response to this request, the project team is requesting that the Committee provide an updated evaluation of the property and business impacts for the revised route alternatives.

Stantec will also evaluate the alternatives based on the other evaluation factors, which include: Highway Engineering (geometrics and safety, cost, and constructability); Social and Cultural Environments (property and business impacts, access, agriculture, noise, archaeology, land use); and Natural Environment (Provincial Park, ANSI, wetlands, aquatic (fish) and terrestrial (wildlife and vegetation)). The Committee's comments on these additional factors would also be appreciated.

We appreciate that the Committee has provided valuable input to the study and would like to meet with the Committee on Wednesday, February 15, 2012 to review the results the evaluation of BCD1R and BCD4R, and to discuss the revised route alternatives in more detail.

January 12, 2012
Page 2 of 2

**Reference: Highway 11/17 Route Planning Study between Kakabeka Falls and Shabaqua Corners
(GWP 6054-03-00)**

Please contact the undersigned to confirm that you have received alternatives BCD1R and BCD4R; and to confirm that the Committee will be available to meet on February 15, 2012.

Sincerely,

STANTEC CONSULTING LTD.



Gregg Cooke, P. Eng. AVS
Managing Principal, Transportation
Tel: (905) 381-3227
Fax: (905) 385-3534
gregg.cooke@stantec.com

c. J. Cressman – Municipality of Oliver Paipoonge
R. Inman – Ministry of Transportation
M. Caron – Stantec Consulting Ltd.

Jamie Cressman

From: Rick Hansen Foundation <newsbounce@rickhansen.com>
Sent: Monday, January 16, 2012 5:29 PM
To: jamie.cressman@oliverpaipoonge.on.ca
Subject: New opportunities to make a difference

InMotion is designed to be accessible for our readers.
[Click here to read the online version](#)

in motion

Rick Hansen
Foundation 

JANUARY 2012




Dear Lucy,

As we begin a new year, I want to take this time to extend my best wishes to you for health and happiness in 2012, and express my gratitude for your continued support.

The start of another year always brings clear focus to goals and challenges. At the Rick Hansen Foundation, we continue to move forward in advancing innovative scientific discoveries, improving the quality of life for people with disabilities, and celebrating difference makers who make our world a better place.

As the Rick Hansen 25th Anniversary Relay enters Manitoba, we are one step closer to completing a journey that honours difference makers from coast to coast to coast. We look forward to continuing to share the stories of Canadians who are carrying the Rick Hansen Medal across our great country.

In 2012, as we conclude the 25th Anniversary, we will have more exciting news and events to share with you.



Rick Hansen, C.C., O.B.C.



Contribute Today



Help improve the lives of those with disabilities

Thanks to support from Rick Hansen Foundation fundraising activities, Montie Bannick and others with disabilities are receiving much needed assistance to work on computers. [Learn how you can help.](#)



Making a Difference



Young people are inspired to make their mark

Thirteen-year-old Mikayla Robertson pays tribute to her family as she runs in the Rick Hansen Relay. Plus students from Mississauga strive to honour their school's namesake. [Read more.](#)



Innovation Spotlights



Global conference sets stage for progress

This May, the Rick Hansen Foundation and the Rick Hansen Institute will jointly host thousands of global influencers in Vancouver to identify solutions on improving accessibility and advancing spinal cord research. [Find out more.](#)



Solutions in Motion



Therapy holds promise to improve hand movement

Can you pick up your coffee cup every morning? Many with paralysis can't grasp a mug, let alone clothe themselves. [Discover how a new therapy](#) is helping some stroke patients and quadriplegics do the simple tasks of life.



Roadboards from the Road



Relay begins second half of its journey

A new year and a new crop of difference makers. The Rick Hansen 25th Anniversary Relay kicked off 2012 in Thunder Bay, Ont., continuing its westward journey. [Read the latest road report.](#)

LAKEHEAD REGION CONSERVATION AUTHORITY

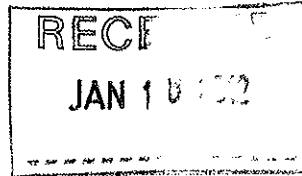
130 CONSERVATION ROAD, P.O. BOX 10427, THUNDER BAY, ON P7B 6T8
Telephone (807) 344-5857 Fax (807)345-9156
E-mail: info@lakeheadca.com Website: www.lakeheadca.com



MEMO TO: LRCA Member Municipal Councils

FROM: Bill Bartley, Chairman

RE: Explorer Cards



I would like to take this opportunity to shed some light on the Explorer Card program here at the Lakehead Region Conservation Authority. In our continuing effort to self-generate funds for the maintenance and upkeep of our recreational Conservation Areas and to reduce the reliance upon Municipal levy, we implement several methods of revenue generation. In 1996, after government funding of recreational Conservation Areas was removed, a voluntary \$2 per vehicle entrance fee was implemented. In 2002 the LRCA began offering the Explorer Card, which is slowly becoming more popular as the years go by, thereby generating a minimal amount of additional revenue.

The Explorer Card allows unlimited seasonal access to five of our Conservation Areas, as well as unlimited, year-round access to Hazelwood Lake, Mission Island Marsh, and Cascades.

At a cost of \$30 +HST for the entire year, it works out to a cost of \$2.50 a month. Cardholders can then forgo the \$2 per vehicle entry fee at our Conservation Areas. Also included with the purchase of an Explorer Card is an extremely durable, waterproof map that outlines the LRCA Area of Jurisdiction, as well as shows the locations of our Conservations Areas. This map is a new value-added offer that began with the selling of the 2012 Explorer Card. In future, plans are to incorporate paid advertising from local businesses to help offset the cost of printing the map, and as a further fundraising generator.

We feel that the Explorer Card offers a fantastic value for our users, allowing them to access and utilize over 15.7 km of trails, as well as kayaking and canoeing, hiking and snowshoeing, animal and nature appreciation, and photographic opportunities. Making use of our recreational Conservation Areas also encourages the sustaining of healthy lifestyles, as well as provides users the opportunity to learn from our many interpretive and environmental education programs and events.

As part of the LRCA's new marketing initiatives and rebranding efforts, the 2013 Explorer Card will be re-branded as simply the Explore Card to help increase public awareness and create cohesiveness with the new Explore marketing plan. Enclosed, please find a general information page about the Explorer Card, as well as an order form for a 2012 card. Thank you for your time.

/rm
Enclosure

CITY OF THUNDER BAY
MUNICIPALITY OF OLIVER PAIPOONGE
TOWNSHIP OF O'CONNOR

MUNICIPALITY OF NEEBING
MUNICIPALITY OF SHUNIAH
TOWNSHIP OF CONMEE

TOWNSHIP OF GILLIES
TOWNSHIP OF DORION
PROVINCE OF ONTARIO

EXPLORE



LAKEHEAD REGION CONSERVATION AUTHORITY

Let's put it into perspective: below is a chart outlining the costs of similar passes from other parks in the Region. When compared to the cost of an Explorer Card from the Lakehead Region Conservation Authority, and taking into account the vastness of the LRCAs Conservation Areas, the value of an Explorer Card becomes undeniably apparent! At a cost of only \$30 (+HST) for one year of seasonal access to all 8 Conservation Areas, it works out to a mere \$2.50 per month! If you are a Conservation Area user and find yourself in a Conservation Area more than 15 times in a year, the Explorer Card will have paid for itself.* As more and more people venture out into the beauty of nature to work towards a healthy lifestyle, why not make the Lakehead Region Conservation Authority a part of that journey?

*Based on the \$2 per vehicle entry fee in place at LRCA Conservation Areas.

Park	Type of Pass	Cost of Pass
Parks Canada	Parks Canada Discovery Pass (Family/Group)	\$136.40
Parks Canada	Pass to National Historic Sites of Canada (Family/Group)	\$106.90
Ontario Parks	Ontario Parks Seasonal Pass (Annual Pass; per vehicle)	\$150.50
Lakehead Region Conservation Authority	Explorer Card (Annual Pass; per vehicle)	\$30 (+HST)

The Benefits of an Explorer Card

- Unlimited access to our Conservation Areas (except where seasonal) for one full year
- Access to over 15.7 km of trails in our Conservation Areas for hiking and snowshoeing
- Access to amazing scenery for birding, wild-life viewing, photography, and plant identification
- Sustain a healthy lifestyle while enjoying the beauty of the outdoors
- Extremely high value at a very low cost!

With the purchase of an Explorer Card receive a free waterproof map outlining the LRCA Area of Jurisdiction and locations of our Conservation Areas. Only \$30 (+HST). Available for purchase at our office at 130 Conservation Road.

For more information:

(807) 344-5857 | www.lakeheadca.com | info@lakeheadca.com



2012



EXPLORER CARD ORDER FORM

AMOUNT DUE

_____ Cards @ \$30.00 + HST (i.e. \$33.90) each = \$ _____
TOTAL

PAYMENT METHOD

- I have enclosed a cheque for the amount shown above, made payable to the "Lakehead Region Conservation Authority"
- CASH (do not mail cash; drop it off at our Office)
- I wish to charge the amount shown above to my VISA card:

Card # _____ Expiry ____/____

Cardholder Name: _____

Cardholder Signature: _____

MAILING INFO for CARD and RECEIPT

_____ New Explorer Card holder _____ Renewal

Name: _____


Address: _____

City: _____ Prov : _____ Postal Code: _____

MAIL: 130 Conservation Road, P.O. Box 10427 FAX: 807-345-9156
Thunder Bay, ON, P7B 6T8

OFFICE USE ONLY:

PURCHASE DATE: _____ RECEIPT # _____ CARD # _____



ANNUAL PASS FOR LOCAL CONSERVATION AREAS

Your Explorer Card gives you a full year of seasonal access to Conservation Areas owned by the Lakehead Region Conservation Authority for the affordable price of \$30.00 + HST = \$33.90 ! By displaying your Explorer Card you can forgo paying the regular \$2.00/vehicle entrance fee at Conservation Areas. Visit as often as you like throughout the year!

Explorer Cards make a great gift for anyone who likes the outdoors, and it is also valid for some of the LRCA's special events such as Water Fowl Viewing Day and Family Fishing Day.

Revenue from Explorer Card sales helps to cover taxes, maintenance and operating costs for Conservation Areas.

GET YOUR CARD...

IN PERSON: 130 Conservation Road and use cash, cheque or VISA

BY FAX: with your VISA number and order form to 807-345-9156

BY PHONE: call our office at 807-344-5857 and use your VISA

BY MAIL: Complete this form and mail it with your payment (do not mail cash) to:

Lakehead Region Conservation Authority
130 Conservation Road, P.O. Box 10427
Thunder Bay, ON, P7B 6T8



Conserve today...for a better tomorrow

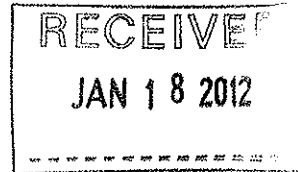
LAKEHEAD REGION CONSERVATION AUTHORITY

130 CONSERVATION ROAD, P.O. BOX 10427, THUNDER BAY, ON P7B 6T8
Telephone (807) 344-5857 Fax (807)345-9156
E-mail: info@lakeheadca.com Website: www.lakeheadca.com



January 16, 2012

Mr. Jamie Cressman
P.O. Box 10
4569 Oliver Road
Murillo, ON P0T 2G0



Dear Mr. Cressman: *JAMIE*

The Lakehead Region Conservation Authority (LRCA) is pleased to present you with a copy of our 2011 Annual Report.

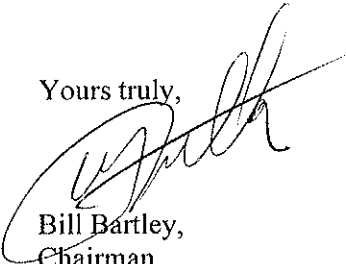
The Report highlights the many water and land management programs and services that the LRCA offers to the public. The 2011 Financial Summary outlines how funds are secured for the various areas of program delivery.

In 2011, the LRCA undertook the first phase of a three-part dredging program to restore full functionality to the Neebing-McIntyre Floodway. Phase two of the dredging is set to occur in 2012, subject to funding. The trail at Cedar Falls Conservation Area received significant upgrades with the addition of two sets of steps to the trail, increasing accessibility. As part of our expanding Environmental Education program, the LRCA held a week-long Wilderness Day Camp at Hazelwood Lake Conservation Area. Along with the Day Camp the LRCA has been undertaking a significant amount of education program deliveries in our hopes to solidify our position as the leading provider of environmental education and community stewardship in the area.

Our network of conservation lands offers benefits in headwaters protection, recharge-discharge, flood attenuation, erosion control and other aspects of watershed management. The lands contribute to the quality of life in our watershed municipalities. A total of 100,000 visitors annually use the LRCA's lands for recreational and educational activities, and we hope to see that number rise with the newly implemented environmental education initiatives.

I hope you enjoy reading the attached copy of our 2011 Annual Report and find it informative. Our website, www.lakeheadca.com, contains extensive information about the LRCA's programs and Conservation Areas. Should you require more detailed information about any of our projects, please contact the LRCA office at (807) 344-5857.

Yours truly,


Bill Bartley,
Chairman
/rm

CITY OF THUNDER BAY
MUNICIPALITY OF OLIVER PAIPOONGE
TOWNSHIP OF O'CONNOR

MUNICIPALITY OF NEEBING
MUNICIPALITY OF SHUNIAH
TOWNSHIP OF CONMEE

TOWNSHIP OF GILLIES
TOWNSHIP OF DORION
PROVINCE OF ONTARIO



LAKEHEAD REGION
CONSERVATION AUTHORITY



2011
ANNUAL REPORT

*Conserve Today...
For A Better Tomorrow*

ENVIRONMENTAL EDUCATION:

The Lakehead Region Conservation Authority is working towards becoming a first-rate provider of environmental education. New this year was our Wilderness Day Camp, which took place at the Hazelwood Lake Conservation Area. In 2012 we will be running two Wilderness Day Camp sessions: July 16-20 and August 13-17. Look for our ad in the

Spring 2012 issue of The Key. The Authority also provides public outreach programs such as Waterfowl Viewing Day, Mushroom Hikes, Ontario Curriculum-based school and community group programming. Contact the Authority office for more information, programming rates, and information on our Living Classroom program.

2012 CALENDAR OF EVENTS:

- FEBRUARY 9
LAKHEAD CONSERVATION
FOUNDATION DINNER AUCTION
SLOVAK LEGION
- MARCH 30-APRIL 1
HOME & GARDEN SHOW
CLE GROUNDS - SPORTS DOME
- APRIL 2-MAY 7
PRIVATE LANDOWNERS TREE SEEDLING
ASSISTANCE PROGRAM
LRCA OFFICE/HILL'S GREENHOUSE
- MAY 13
MOTHER'S DAY BRUNCH
HAZELWOOD LAKE NATURE CENTRE
- JUNE 2
GARDEN PARTY AND PLANT SALE
LRCA OFFICE
- JUNE 10-16
CONSERVATION WEEK
- JULY 8
FAMILY FISHING DAY
HAZELWOOD LAKE
- JULY 15
LAKE SUPERIOR DAY
MISSION ISLAND MARSH
- JULY 16-20
WILDERNESS DAY CAMP
HAZELWOOD LAKE
- AUGUST 13-17
WILDERNESS DAY CAMP
HAZELWOOD LAKE
- DATE TBD
MURILLO FALL FAIR
- SEPTEMBER 2-3
HYMERS FALL FAIR
VILLAGE OF HYMERS
- SEPTEMBER 9
HAZELWOOD HARVEST FALL FESTIVAL
AND CRAFT FAIR
HAZELWOOD LAKE
- OCTOBER 13
WATER FOWL VIEWING DAY
MISSION ISLAND MARSH

AROUND THE WATERSHED:

The LRCA once again offered coniferous tree seedlings at a subsidized price to the public through our Private Landowners Tree Seedling Assistance Program. 194 orders were received this year, amounting to 17,771 tree seedlings being sold. This program has proven to be a huge success and will be offered again in 2012. Over 54,534 trees have been planted as a result of the Seedling Program.

The 2011 Lakehead Children's Water Festival was a huge success this year, with approximately 700 grade 3 and 4 students participating. The Festival, which is held at the CLE Heritage Building, offers students a hands-on approach to learning about the importance of water and proper conservation techniques. All activities adhere to the Ontario Curriculum. The event is a success thanks to the sponsors and volunteers

who participate. The event took place September 20-22, and will once again take place in 2012 for schools from both the Public and Catholic School Boards.

The LRCA held several fun-filled family events this year, including: Lake Superior Day activities, Waterfowl Viewing Day and the LRCA/OPG Mission Marsh Learning Trails opening at Mission Island Marsh Conservation Area; Family Fishing Day and the Hazelwood Harvest Fall Festival and Craft Fair at Hazelwood Lake Conservation Area. The LRCA continually strives to provide the public with fun, educational events each year, and will continue to do so in 2012.

In 2011, staff undertook a Watershed Assessment of the Pine River in the Municipality of Neebing. It was concluded that the watershed was considered to be in excellent condition.



LOOD FORECASTING AND WATER LEVEL MONITORING:

The LRCA monitors daily watershed conditions which help provide advance warning of high water levels, and in times of drought, low water levels. We then issue Flood Bulletins, Advisories, and Warnings to our Member Municipalities, emergency staff and local media.

The LRCA also conducts snow surveys between November and May of each year. Snow depth and weight (water content) are collected and forwarded to MNR's Surface Water Monitoring Centre as part of the Flood Forecasting Program.

There were no flood advisory warnings issued. A Level 1 Low Water Condition was declared on October 14, 2011. There were no bathing beach advisories posted at Hazelwood Lake, while other beaches in Thunder Bay did have swim advisories issued.

As part of the Canada-Ontario Agreement Climate Change Monitoring Project, the Neebing River stream flow gauge site was upgraded to include additional monitoring parameters. The site will be used to monitor climate change detection adaptation monitoring.

PLANNING AND REGULATION:

The Lakehead Region Conservation Authority is responsible for the protection of life and property damage due to flooding and erosion and to conserve and enhance natural resources. In this effort, Ontario Regulation 180/06 regulates development in areas where the control of flooding, erosion, pollution or conservation of land may be affected.

The LRCA has had a Level II agreement with the Department of Fisheries and Oceans (DFO), Ontario Great Lakes Area (OGLA) since 1998. The LRCA is responsible for the initial evaluation of proposed

projects to determine if the work would result in a harmful alteration, disruption or destruction (HADD) of fish habitat. If you are planning on doing any type of work near a lake, river, stream, or wetland within the LRCA Area of Jurisdiction, a permit may be required from the LRCA. A total of 40 permits were issued in 2011.

Permits are issued by the LRCA Board, which meets once a month. Property owners are advised to submit applications as early as possible to allow for adequate evaluation and permit processing time. Contact us for more information.




Damage caused by flooding in 2008.

NEEBING-MCINTYRE FLOODWAY:

During the summer of 2011 required maintenance dredging of the Neebing-McIntyre Floodway between the CPR Bridge (near Home Depot) and Island Drive was conducted. This maintenance was required to restore the Floodway channel back to the original design profile to ensure that the Floodway continues to protect the Intercity area from flooding up to the design level of the Regional storm, as it has for the past 27 years. Subsequent dredging phases are scheduled for 2012 and 2013, which will see the section between Island Drive and Lake Superior dredged. In

order for equipment to complete the required dredging, it was necessary to remove 385 Memorial Grove trees from the area. Every removed tree has been replaced with a new tree in a new section of the Blake Memorial Grove located in the Mission Island Marsh Conservation Area. The new section of Memorial Grove, which is the location of future plantings, will result in the continued beautification of the area for all residents to enjoy. To commemorate the replanting, a re-dedication ceremony was held on Sunday, October 2, 2011.




LAKHEAD CONSERVATION FOUNDATION:

The Lakehead Conservation Foundation raises funds for the Lakehead Region Conservation Authority, specifically for the newly-developing environmental education programming initiatives. The funds are raised through several events held during the year, including the Garden Party & Plant Sale, and Fundraising Dinner & Auction.

The 2011 Fundraising Dinner & Auction raised approximately \$21,000. Tickets for the 2012 Dinner & Auction, to be held on February 9, 2012, are on sale now. Contact the Authority office for tickets as soon as possible, as they sell out each year.

The Blake Memorial Grove program, which is a tri-party Agreement between the Lakehead Region Conservation Authority, Lakehead Conservation Foundation, and Blake's Funeral Chapel, began in 1991. It has resulted in 5,573 trees being planted along the Neebing-McIntyre Woodway in memory of dearly departed loved ones. Beginning in 2012 all future plantings will take place in the Mission Island Marsh Conservation Area, at the new Memorial Grove site.



FOUNDATION MEMBERS:

- PHIL JARVIS- PRESIDENT
- MURRAY MAXWELL- VICE-PRESIDENT
- LODIE LUNDSTROM- SECRETARY
- BOB COLE GAGNON- TREASURER
- DEBBY BROWN
- BOB GUINN
- ARLENE GUINN
- ARLENE JARVIS
- EDWARD LUNDSTROM
- MURRAY MURCHISON
- PHILIP PALKO
- MURRAY PROVENZANO
- BOB STRAITON



PARTNERSHIPS:

Partnerships enable the LRCA to accomplish many valuable projects in the watershed. In 2011, through a partnership with Ontario Power Generation, the Mission Marsh Learning Trails were established. They are a network of self-guided trails and planting of native vegetation to the Area, and we encourage the public to explore them.

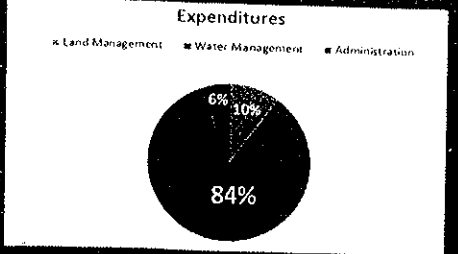

Various community groups and volunteers are also a fantastic resource. The Ontario Junior Rangers helped with a massive cleanup of the rocks at the Cascades Conservation Area. A three or four day job for our field staff was completed in a single morning with the Rangers' help. The Rangers also

helped with several tree planting efforts at Mission Island Marsh Conservation Area. The Thunder Bay Diving Club conducted an underwater cleanup of the Silver Harbour Conservation Area, removing a massive amount of garbage and debris.

This year's Lakehead Children's Water Festival was a huge success thanks to the support of the RBC Blue Water Project, the Ministry of the Environment, the City of Thunder Bay, Lakehead University, Ontario Power Generation, Thunder Bay District Health Unit, Churchill High School, Thunder Bay Christian School, Sasi Spring Water and many others.

FINANCIAL REPORT FOR 2011:

The LRCA's budgeted 2011 revenue and expenditures totalled approximately \$3.9 million. Revenue is derived from three primary sources: Provincial/Federal Government grants, Municipal levies, and self-generation (comprised of user fees, partnerships, donations, and sponsorships). Source Water Protection activities are 100% Government funded. The LRCA gratefully acknowledges the support of clubs, agencies and businesses, the Lakehead Conservation Foundation and individuals for making 2011 a successful year.



PLAY IN OUR BACKYARD!

Our Conservation Areas offer fantastic recreational opportunities for the public. Birding and wildlife viewing, photography, hiking, canoeing, kayaking, snowshoeing; the opportunities are endless! Throughout the year the staff of the LRCA put on many different events and activities for the public. Come out and enjoy the natural beauty of a Conservation Area, and have fun!

The Cedar Falls Conservation Area benefited this year from the addition of stairs along some steep areas of the walking trail. These improvements have made the area more accessible and safe.

2011 again saw some severe damage to our beautiful Areas at the hands of vandals. The coin box at Silver Harbour was physically ripped from the concrete. Coin boxes at our other Areas have also been damaged by welding equipment in

an attempt to steal the contents. Any future replacements of coin boxes will likely not occur due to the costs involved. If you have any information regarding these acts, or witness vandalism occurring, please contact the police.

Another major concern is the high volume of trash and broken glass being left in our Areas. Also, alcohol and campfires are not permitted in our Areas. Remember, take nothing but pictures, and leave nothing but footprints!



CONSERVATION AREAS:

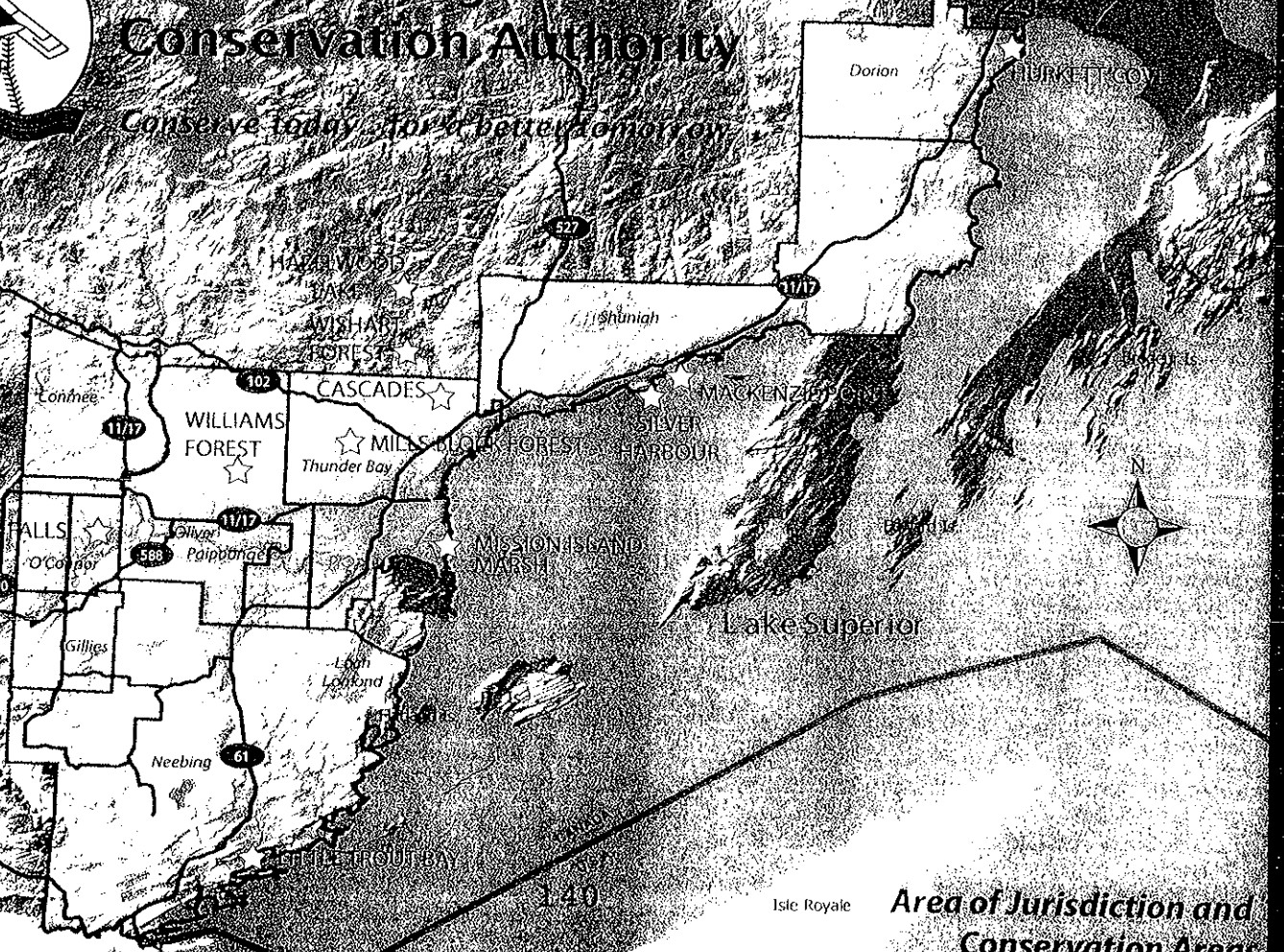
- ★ Mission Island Marsh
- ★ Hazelwood Lake
- ★ Cedar Falls
- ★ Little Trout Bay
- ★ Cascades
- ★ Hurkett Cove
- ★ MacKenzie Point
- ★ Silver Harbour

Admission to our conservation areas is only \$2 per vehicle, or show your Explorer Card for only \$30 +HST! (available for purchase at our office). Receive a durable, waterproof map with the purchase of a 2012 Explorer Card!



Lakehead Region Conservation Authority

Conserve today for a better tomorrow



Isle Royale **Area of Jurisdiction and Conservation Areas**

**LAKEHEAD REGION CONSERVATION
AUTHORITY BOARD MEMBERS**

BILL BARTLEY- CHAIRMAN/THUNDER BAY
 DONNA BLUNT- VICE-CHAIR/SHUNIAH
 GRANT ARNOLD- CONMEE TOWNSHIP
 ED CHAMBERS- DORION TOWNSHIP
 RICK KIERI- GILLIES TOWNSHIP
 ZIGGY POLKOWSKI- NEEBING
 JIM VEZINA- O'CONNOR TOWNSHIP
 JIM BYERS- OLIVER PAIPOONGE
 KEN BOSHCOFF- THUNDER BAY
 GARY MURCHISON- THUNDER BAY
 LINDA RYDHOLM- THUNDER BAY

CONTACT US:

P.O. BOX 10427
 130 CONSERVATION ROAD
 THUNDER BAY, ONTARIO
 P7B 6T8

P: (807) 344-5857

F: (807) 345-9156

info@lakeheadca.com

www.lakeheadca.com

STAFF:

ERVIN HENTTONEN.....GENERAL MANAGER/SECRETARY-TREASURER
 MIMY COOK.....WATERSHED MANAGER
 NE GILLIAM.....FIELD OPERATIONS SUPERVISOR
 CHELLE SIXSMITH.....WATER RESOURCES TECHNOLOGIST
 AN MACKETT.....COMMUNITY STEWARDSHIP/PUBLIC RELATIONS OFFICER
 ORMA HUNT.....FINANCIAL ASSISTANT
 LANIE O'RILEY.....ADMINISTRATIVE ASSISTANT/RECEPTIONIST
 MAN AUGUSTYN.....GIS/DATA SPECIALIST
 OTT DREBIT.....GIS TECHNICIAN/PLANNER
 N NUDDS.....ENVIRONMENTAL EDUCATION COORDINATOR (CONTRACT)
 IE BEACH.....SWP MANAGER
 AL ZAGO.....SWP COMMUNICATIONS OFFICER (CONTRACT)
 CE PONKA.....SWP ADMINISTRATIVE ASSISTANT (CONTRACT)
 VARIOUS SEASONAL, CONTRACT AND INTERN POSITIONS ARE ALSO FILLED.



Established 1954



Lakehead Region Conservation
 Authority is a member of Conservation
 Ontario, which represents 36 Ontario
 Conservation Authorities.